



## Digital Receipt

This receipt acknowledges that Turnitin received your paper. Below you will find the receipt information regarding your submission.

The first page of your submissions is displayed below.

Submission author: Artikel 4  
Assignment title: Moh. Abduh  
Submission title: Development of Transport System to Support Sustainable City...  
File name: Development of Transport System to Support Sustainable.pdf  
File size: 657.62K  
Page count: 9  
Word count: 3,460  
Character count: 18,302  
Submission date: 27-Nov-2025 02:29PM (UTC+0700)  
Submission ID: 2828826049

*Quest Journals*  
*Journal of Architecture and Civil Engineering*  
*Volume 7 – Issue 1 (2022) pp. 07-15*  
[www.questjournals.org](http://www.questjournals.org)

**Research Paper**

**Development of Transport System to Support Sustainable City (Case study in Batu City, East Java Indonesia)**

Rofikatul Karimah<sup>1</sup>, Moh Abduh<sup>1,2\*</sup>

<sup>1</sup> Department of Civil Engineering, Universitas Muhammadiyah Malang, East Java 65144, Indonesia;  
<sup>2</sup> Research and Implementation Center, New-Renewable Energy, Universitas Muhammadiyah Malang, East Java 65144, Indonesia;

**Abstract:** Batu City is a significant icon of tourism development in East Java. Based on 2019 tourism data, more than 6 million tourists were visiting Batu City. A Green City concept is needed as part of a solution to overcome transportation and pollution problems in the city. One of the modes to develop is the Ropeway. The Ropeway increases connectivity between tourist objects and can be an innovation for four sites in Batu city. The route selection of Ropeway used several aspects of evaluation, which are then analyzed and selected from the results of the assessment criteria. The route includes Kusuma Agro – CIBK mount, Jatim Park 3 – Penderman mount, and Silica Park – Anglesong Hill. In addition, to realize the Green City concept of Batu, it is also recommended that the Electric Bus transportation mode for an arterial route, and Microbus electric transportation modes for non-arterial routes. The development of sustainable transportation is an alternative solution to reduce the number of vehicles and pollution to create an Eco-Tourism City. A buffer area serves as a parking area and as an Electric Bus pick-up point. The buffers are Karangloso-, Sengkalang UMM, Pujon buffer, and Silica buffer.

**Keywords:** Ropeway, electric bus, buffer, transportation mode.

Received 01 Jan, 2022; Revised 08 Jan, 2022; Accepted 10 Jan, 2022 © The author(s) 2022.  
Published with open access at [www.questjournals.org](http://www.questjournals.org)

**I. INTRODUCTION**

The Batu City area consists of 3 (three) sub-districts, Batu, Jurjo, and Bumaji sub-districts. Batu City is an 122°17'12.2577E and 7°44'02.028S with an area of 199.09 km<sup>2</sup> or 0.42 percent of the total area of East Java (BPS Batu City, 2020). Slope and hilly areas have more expansive proportions than plain areas. Overall land use includes: public facilities forest, protected forest, production forest, industry and warehousing, tourism area, trade and service area, agriculture, housing, Open Space (RTH), Grand Forest Park, River Border, and SITT Border.

The existing climate is the rainy season and the dry season. The rainfall that occurs based on 2019 BMKG data from the Karangloso Climatology Station reaches an average of 103 mm/month with a total of 49 rainy days. And the highest average humidity occurs in June, which is 94%. Batu City became one of the greatest icons in tourism development in East Java. Based on Batu City Tourism data 2019, more than 6 million tourists visited Batu City, where there was a 50% increase in tourists from the previous year, which was about 3 million tourists in 2018.

To offset the development of the number of tourists who come to the city of Batu and cause transportation problems and air pollution, the concept of Green City is one of the solutions to overcome transportation and air pollution problems. One of the modes it wants to develop is Ropeway. Ropeways plan to serve to improve connectivity between tourist attractions. In addition to being a problem solver of transportation and tourist pollution in Batu, Ropeway, also an innovation for four sites of Batu City, which is quite promising.

**1.1 Aims of Research**

The aims of this research include:


1. Description of the location planning point for green transportation modes.
2. Recommendations for green transportation routes/traces based on the results of the study
3. Provide an initial description of the Socio-Economic study and other aspects to support recommendations.

\*Corresponding Author: Moh Abduh,  
Universitas Muhammadiyah Malang, E-mail: abduh@umma.ac.id


7 | Page

# Artikel 4

## Development of Transport System to Support Sustainable City (Case study in Batu City, East Java Indonesia)

 Moh. Abduh

 Publication Articles Nov - Des 2025 Dosen UMM - P4

 University of Muhammadiyah Malang

---

### Document Details

Submission ID

trn:oid::1:3425994291

Submission Date

Nov 27, 2025, 2:29 PM GMT+7

Download Date

Nov 28, 2025, 1:57 PM GMT+7

File Name

Development of Transport System to Support Sustainable.pdf

File Size

657.6 KB

9 Pages

3,460 Words

18,302 Characters

# 3% Overall Similarity

The combined total of all matches, including overlapping sources, for each database.

## Filtered from the Report

- ▶ Bibliography
- ▶ Quoted Text

## Match Groups

- 8 Not Cited or Quoted 3%**  
Matches with neither in-text citation nor quotation marks
- 0 Missing Quotations 0%**  
Matches that are still very similar to source material
- 0 Missing Citation 0%**  
Matches that have quotation marks, but no in-text citation
- 0 Cited and Quoted 0%**  
Matches with in-text citation present, but no quotation marks

## Top Sources

- 2% Internet sources
- 1% Publications
- 1% Submitted works (Student Papers)

## Integrity Flags

### 0 Integrity Flags for Review

No suspicious text manipulations found.

Our system's algorithms look deeply at a document for any inconsistencies that would set it apart from a normal submission. If we notice something strange, we flag it for you to review.

A Flag is not necessarily an indicator of a problem. However, we'd recommend you focus your attention there for further review.

### Match Groups

- **8 Not Cited or Quoted 3%**  
Matches with neither in-text citation nor quotation marks
- **0 Missing Quotations 0%**  
Matches that are still very similar to source material
- **0 Missing Citation 0%**  
Matches that have quotation marks, but no in-text citation
- **0 Cited and Quoted 0%**  
Matches with in-text citation present, but no quotation marks

### Top Sources

- 2% Internet sources
- 1% Publications
- 1% Submitted works (Student Papers)

### Top Sources

The sources with the highest number of matches within the submission. Overlapping sources will not be displayed.

1	Student papers	
Haramaya University		<1%
2	Internet	
www.questjournals.org		<1%
3	Publication	
Yan Xing, Quanbo Fu, Yachao Li, Hanshuo Chu, Enyi Niu. "Optimal Model of Electri...		<1%
4	Internet	
repository.unmuhjember.ac.id		<1%
5	Internet	
journal.unnes.ac.id		<1%
6	Internet	
www.iiste.org		<1%
7	Publication	
Firre An Suprpto, Bambang Juanda, Ernan Rustiadi, Khursatul Munibah. "Study o...		<1%



## Research Paper

# Development of Transport System to Support Sustainable City (Case study in Batu City, East Java Indonesia)

Rofikatul Karimah<sup>1</sup>, Moh Abduh<sup>1,2\*</sup>

1. Department of Civil Engineering, Universitas Muhammadiyah Malang, East Java 65144, Indonesia;

2. Research and Implementation Center, New-Renewable Energy, Universitas Muhammadiyah Malang, East Java 65144, Indonesia;

**Abstract:** Batu City is a significant icon of tourism development in East Java. Based on 2019 tourism data, more than 6 million tourists were visiting Batu City. A Green City concept is needed as part of a solution to overcome transportation and pollution problems in the city. One of the modes it wants to develop is the Ropeway. The Ropeway increases connectivity between tourist objects and can be an innovation for tour sites in Batu city. The route selection of Ropeway used several aspects of evaluation, which are then analyzed and selected from the results of the assessment criteria. The route includes Kusuma Agro – Cilik mount, Jatim Park 3 – Panderman mount, and Selecta Park – Jengkoang Hill. In addition, to realize the Green City concept of Batu, it is also recommended that the Electric Bus transportation mode for an arterial route, and Microbus electric transportation modes for non-arterial routes. The development of sustainable transportation is an alternative solution to reduce the number of vehicles and pollution to create an Eco-Tourism City. A buffer area serves as a parking area and as an Electric Bus pick-up point. The buffers are Karangploso-, Sengkaling UMM, Pujon buffer, and Selecta buffer.

**Keywords:** Ropeway, electric bus, buffer, transportation mode.

Received 01 Jan, 2022; Revised 08 Jan, 2022; Accepted 10 Jan, 2022 © The author(s) 2022.

Published with open access at [www.questjournals.org](http://www.questjournals.org)

## I. INTRODUCTION

The Batu City area consists of 3 (three) sub-districts, Batu, Junrejo, and Bumiaji sub-districts Batu City is in 122°17'-122°57'E and 7°44'-8°26'S with an area of 199.09 km<sup>2</sup> or 0.42 percent of the total area of East Java (BPS Batu City, 2020). Slope and hilly areas have more expansive proportions than plain areas. Overall land use includes; public facilities forest, protected forest, production forest, industry and warehousing, tourism area, trade and service area, agriculture, housing, Open Space (RTH), Grand Forest Park, River Border, and SUTT Border.

The existing climate is the rainy season and the dry season. The rainfall that occurs based on 2019 BMKG data from the Karangploso Climatology Station reaches an average of 103 mm/month with a total of 149 rainy days. And the highest average humidity occurs in June, which is 94%. Batu City became one of the greatest icons in tourism development in East Java. Based on Batu City Tourism data 2019, more than 6 million tourists visited Batu City, where there was a 50% increase in tourists from the previous year, which was about 3 million tourists in 2018.

To offset the development of the number of tourists who come to the city of Batu and cause transportation problems and air pollution, the concept of Green City is one of the solutions to overcome transportation and air pollution problems. One of the modes it wants to develop is Ropeway. Ropeways plan to serve to improve connectivity between tourist attractions. In addition to being a problem solver of transportation and tourist pollution in Batu, Ropeway, also an innovation for tour sites of Batu City, which is quite promising.

### 1.1 Aims of Research

The aims of this research include:

1. Description of the location planning point for green transportation modes.
2. Recommendations for green transportation routes/traces based on the results of the study
3. Provide an initial description of the Socio-Economic study and other aspects to support recommendations.

\*Corresponding Author: Moh Abduh,

Universitas Muhammadiyah Malang. E-mail: [abduh@umm.ac.id](mailto:abduh@umm.ac.id)

7 | Page

---

### *Development of Transport System to Support Sustainable City (Case study in Batu City, ..*

---

4. Obtain the initial concept for the development of Integrated Transportation Modes towards the Green City of Batu City.

#### *1.2 Benefits of The Research*

The benefits derived from this research include:

1. As a source of information and knowledge regarding the development of transportation systems to support sustainable cities
2. As an additional reference for learning on transportation system studies,
3. As a recommendation for an alternative transportation system towards Sustainable City.

## **II. METHOD AND MATERIALS**

This research has conducted several things, including surveys of the location of trace plan points, studies, and analysis of interrelated aspects. Has conducted a site survey of planned points and traces, especially strategic location points that intersect with tour sites, considering several aspects such as view/panorama, land area, population density and accessibility of location points, connectivity with the tour sites, and others. From these points are further planned a line/trace that connects between points as a line/trace plan for Ropeway transportation modes.

The results of this study are in the form of recommendations of pathways/traces that can use in the next stage. The recommended routes are the North Brantas Line and the South Brantas Line. The purpose of the division of the line with consideration of regional development, the northern line to increase tourism potential tends to still be very minimal compared to the southern line. In addition to being tourist attractions, the southern lanes are also intended for tourist mobility facilities so that there is a reduction in the use of private modes, and the hope is to reduce the level of congestion during peak hours. The South Brantas Line is a path that connects Jatim Park 3 to Panderman mount Tourism. This path through strategic tour sites of Batu City such as Jatim Park 2, Kusuma Agro, and Seruk mount, and a maneuver mode of transportation access to Batu City from the direction of Malang City in the subsequent development.

The selection of this path, in general, has taken into account tangent points with tour sites considering that this path is in the center of Batu City. At the same time, the North Brantas line connects Selecta Recreation Park Tourism to Coban Talun Tourism. The selection of recommendations 3 (three) of this path has strengthened several aspects and studies, including Economic and Social Studies and strategic points with expected to grow new tourist activity points so that the concentration of activity divide and not concentrate in the city center that causes congestion.

## **III. RESULTS AND DISCUSSIONS**

### *3.1 Trace selection*

The selection of the route used on several essential aspects. As the rationale for decision-making is carrying capacity and consideration. Besides, direct observation and investigation are needed to consider other possibilities in decision-making.

### *3.2 Carrying Capacity*

Traces selection used on the results of scalogram of analysis rankings consisting of several aspects of assessment, from 6 (six) routes that have established at the beginning of the analysis and further consideration of carrying capacity, which includes aspects of Attraction, Facilities, and Pre-Tourism Facilities, Infrastructure, and Socio-culture. Then all aspects in approving as a consideration material included in the assessment criteria. The assessment is:

Attraction (Covering Beauty, Climate, Naturalness, Uniqueness, Attractiveness, and Environmental Preservation); Tourist Facilities (Includes Transportation, Travel Bureaus and Communication Tools); Tourist Infrastructure (Includes Accommodation: Inn/Hotel/ Rest, Restaurant/ Restaurant); Infrastructure (Includes Irrigation, Power Sources, Communication Systems, and Security Systems); Social and Cultural (Covering Society, Environment, and Culture)

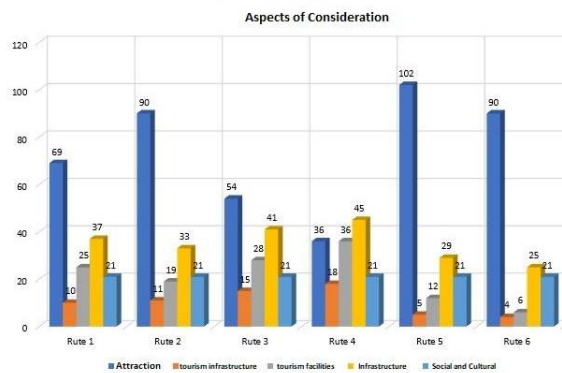
From the Assessment Criteria then performed scoring/assessed scale 1-5 then sorted from the highest value to the lowest value as follows:

*Development of Transport System to Support Sustainable City (Case study in Batu City, ..*

**Table 1: Results of Scalogram Analysis**

Trace	Consideration Aspects					Total	Rank	Route
	A	TI	TF	I	SC			
Route 1	69	10	25	37	21	162	3	South
Route 2	90	11	19	33	21	174	1	South
Route 3	54	15	28	41	21	159	4	South
Route 4	36	18	36	45	21	156	5	South
Route 5	102	5	12	29	21	169	2	North
Route 6	90	4	6	25	21	146	6	North

Notes : A = Attractiveness, TI = Tourist Infrastructure, TF = Tourist Facilities, I = Infrastructure, SC = Social Culture  
 Source: Analysis result



**Figure 1. Scoring Results of Carrying Capacity of trace**  
 (Source: Analysis result)

From the results of scoring obtained trace rating 1-6, Trace 2, 5, 1 and others, from the results of scoring, this is the basis of selecting the following stage trace.

**Trace selection results**

The determination of trace chosen after a long process was then determined as follows:

1. Route South of Brantas river
  - ✓ Trace 1: Kusuma Agro – Cilik Mount.
  - ✓ Trace 2: Jatim Park 3 – Panderman Mount.
2. Route North of Brantas river
  - ✓ Trace 3: Selecta Park – Jengkoang Hill.

The description of the trace path is as follows:



**Figure 2. Trace 1** (Source: Survey and Analysis result)

Development of Transport System to Support Sustainable City (Case study in Batu City, ..



Figure 3. Trace 2 (Source: Survey and Analysis result)



Figure 4. Trace 3 (Source: Survey and Analysis result)

**Buffer Area**

Buffer area plan for parking vehicles enters the Batu city area according to the public transportation lanes to Batu City, which was in Karangploso UMM, Sengkaling UMM, Selecta, and Pujon.

✓ *Buffer area (Karangploso UMM)*

The parking area plan for the Karangploso UMM area is intended for vehicles from Karangploso, Singosari, Lawang and for public vehicles exiting the Singosari toll gate. There are 3 (three) options for buffer area in the Karangploso UMM, option A with an elevation of ± 565 m-MSL and a land area of 65,322 m<sup>2</sup>, option B with an elevation of ± 617 m-MSL, and a land area of 39,658 m<sup>2</sup>, and option C with an elevation of 636 m-MSL and a land area of 10,538 m<sup>2</sup>. For the buffer area distance option A to Sengkaling UMM as far as 8.12 km and options A to WESB or Jatim Park 3 as far as 6.88 km.



Figure 5. Buffer Plan of Karangploso UMM (Source: Survey and Investigation result)

*Development of Transport System to Support Sustainable City (Case study in Batu City, ..*

✓ *Buffer area (Sengkaling UMM)*

The parking area plan of the Sengkaling UMM area is intended for vehicles from Malang City and Malang District area. There are 3 (three) options for buffer plans in the Sengkaling UMM area; option A is behind the waterpark with an elevation of ± 565 m-MSL and a land area of 15,305 m<sup>2</sup>, option B is next to the Dome before the new bridge with an elevation of ± 558 m-MSL and a land area of 7,318 m<sup>2</sup>, and option C is after the new bridge with an elevation of ± 555 m-MSL and a land area of 5,016 m<sup>2</sup>. For the distance of the buffer plan of Sengkaling UMM to WESB or Jatim Park 3 as far as 6.22 km.



**Figure 6.** Buffer Plan of Sengkaling UMM (Source: Survey and Investigation result)

✓ *Buffer area (Pujon)*

The parking area plan for the Pujon region is intended for vehicles from the Pujon area, Blitar region, and Kediri region. There are 3 (three) options for buffer plans in the Pujon area, option A is around Santera De Laporte with an elevation of ± 1180 m-MSL and a land area of 33,185 m<sup>2</sup>, option B with an elevation of ± 1156 m-MSL and a land area of 15,744 m<sup>2</sup>, and option C is around the Rest Area of Pujon Paragliding with an elevation of 1192 m-MSL and a land area of 12,392 m<sup>2</sup>. The buffer plan Pujon option C to the center of Batu City is as far as 7.78 km, and the distance to WESB or Jatim Park 3 is as far as 12 km.



**Figure 7.** Buffer Plan of Pujon (Source: Survey and Investigation result)

✓ *Buffer area (Selecta)*

The parking area plan for the Selecta area is intended for vehicles from Cangar area, Mojokerto region, and vehicles exiting the new tollgate later planned around Cangar/Mojokerto. There is 1 (one) option for a buffer plan in the Selecta area, namely option A is around Selecta Park with an elevation of ± 1080 m-MSL and a land area of 21,373 m<sup>2</sup>. For the distance of Selecta buffer plan options A to Batu City Square as far as 5.78 km.



**Figure 8.** Buffer Plan of Selecta (Source: Survey and Investigation result)

*Development of Transport System to Support Sustainable City (Case study in Batu City, ..*

**Lines and Stops of Electric Bus/Electric Microbus**

The plan of the Ropeway mode can not be separated from the development of supporting facilities. To realize the concept of Green City Batu City, other modes of transportation as a support for transportation in the city are fundamental. One recommended transportation plan is The Electric Bus mode of transportation for arterial lines (main lines) and Electrical Microbus modes of transportation for non-arterial (Secondary) roads.

Recommendations this Electric Bus mode and Microbus has considered various aspects. Here are the advantages of electric buses with ultrafast battery charging system configuration and equipped with battery reuse system;

1. Use an ultra-fast charging system (smart battery + extra fast charger) and significantly reduce charging time;
2. The battery can be reused after going through a direct analysis of the remaining performance data of sCib™ (depending on the extent of battery damage).

In addition, this electric bus also has a sensing operating system for traffic conditions. The advantages are:

1. Provide predictive information about traffic density and free roads;
2. Monitor traffic conditions directly through Visconti2™, i.e., cameras equipped with image processing chips;
3. Provide satellite monitoring results in information depiction of traffic conditions and estimate the accessible route through the map screen inside the bus.



**Figure 9.** Electric Bus Route Plan and Sengkaling Line Microbus (Source: Survey and Investigation result)

**Table 2.** Points of Sengkaling Line Electric Bus Stop

SENGKALING LINE			
Departure	Arrival	Mode of Transportation	Distance (Km)
Buffer of Sengkaling	Dadaprejo	<i>Electric Bus</i>	0,5
Dadaprejo	Pendem	<i>Electric Bus</i>	1,6
Pendem	Junrejo Directions	<i>Electric Bus</i>	1,7
Junrejo Directions	Jatim Park 3	<i>Electric Bus</i>	0,9
Jatim Park 3	Beji	<i>Electric Bus</i>	0,1
Beji	Batu Market Intersection	<i>Electric Bus</i>	0,1
Batu Market Intersection	Batos	<i>Electric Bus</i>	0,4
Batos	Pattimura	<i>Electric Bus</i>	0,7
Pattimura	KWB Square	<i>Electric Bus</i>	0,5
KWB Square	Bhayangkara Hospital	<i>Electric Bus</i>	0,6
Bhayangkara Hospital	Suropati Junction	<i>Electric Bus</i>	0,5
Suropati Junction	Transport Museum	<i>Electric Bus</i>	0,4
Transport Museum	Jatim Park 1	<i>Electric Bus</i>	0,5
Jatim Park 1	Imam Bonjol	<i>Electric Bus</i>	0,7
Imam Bonjol	Batos	<i>Electric Bus</i>	0,5

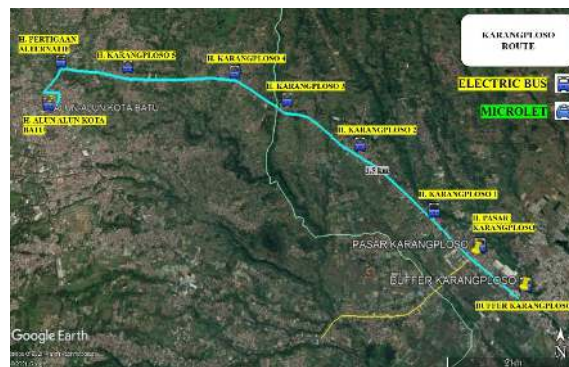
Source: Analysis results

Development of Transport System to Support Sustainable City (Case study in Batu City, ..

**Table 3.** Points of Microbus Stop Sengkaling Line

SENGKALING LINE			
Departure	Arrival	Mode of Transportation	Distance (Km)
Pendem	Arhanud 2	Microbus	1,0
Arhanud 2	Arhanud 1	Microbus	1,0
Arhanud 1	Karangploso Market	Microbus	1,0
Jatim Park 1	Junrejo	Microbus	1,7
Junrejo	Predator Fun Park	Microbus	1,3
Predator Fun Park	Oro-Oro Omdo	Microbus	2,2
Oro-Oro Omdo	BNS	Microbus	1,7
BNS	Jatim Park 2	Microbus	1,0
Transport Museum	Kusuma Agro	Microbus	1,1
Kusuma Agro	Jalibar	Microbus	2,6
Jalibar	Coban Rais	Microbus	1,7
Transport Museum	Kusuma Agro	Microbus	1,1
Kusuma Agro	Jalibar	Microbus	2,6
Suropati Junction	Srebet	Microbus	1,3
Srebet	Seruk	Microbus	2,6
Seruk	Panderman Hill	Microbus	2,0

Source: Analysis results



**Figure 10.** Electric Bus Route Plan and Karangploso Line Microbus (Source: Survey and Investigation result)

**Table 4.** Points of Karangploso Line Electric Bus Stop

KARANGPLOSO LINE			
Departure	Arrival	Mode of Transportation	Distance (Km)
Buffer of Karangploso	Karangploso Market	Electric Bus	1,0
Karangploso Market	Karangploso 1	Electric Bus	1,0
Karangploso 1	Karangploso 2	Electric Bus	1,5
Karangploso 2	Karangploso 3	Electric Bus	1,6
Karangploso 3	Karangploso 4	Electric Bus	.,M
Karangploso 4	Karangploso 5	Electric Bus	2,1
Karangploso 5	Alternative Junctions	Electric Bus	1,3
Alternative Junctions	KWB Square	Electric Bus	.,M

Source: Analysis results

Development of Transport System to Support Sustainable City (Case study in Batu City, ..



Figure 11. Electric Bus route plan and Pujon Line Microbus (Source: Survey and Investigation result)

Table 6. Points of Pujon Line Electric Bus Stop

PUJON LINE			
Departure	Arrival	Mode of Transportation	Distance (Km)
Buffer of Selecta	Coban Talun	Microbus	4,7
Coban Talun	Sumber Brantas 1	Microbus	5,3
Sumber Brantas 1	Sumber Brantas 2	Microbus	1,3
Sumber Brantas 2	Cangar	Microbus	1,45
Buffer of Selecta	Jengkoang	Microbus	0,0
Buffer of Selecta	Punten Rest Area	Electric Bus	3,5
Punten Rest Area	Alternative Junctions	Electric Bus	1,1
Alternative Junctions	AlunAlun KWB	Electric Bus	1,28

Source: Analysis results



Figure 11. Electric Bus Route Plan and Selecta Line Microbus (Source: Survey and Investigation result)

Table 7. Selecta Line Electric Bus Stop points

SELECTA LINE			
Departure	Arrival	Mode of Transportation	Distance (Km)
Buffer of Selecta	Coban Talun	Microbus	4,7
Coban Talun	Sumber Brantas 1	Microbus	5,3
Sumber Brantas 1	Sumber Brantas 2	Microbus	1,3
Sumber Brantas 2	Cangar	Microbus	1,45
Buffer Selecta	Jengkoang Hill	Microbus	0,0
Buffer Selecta	Punten Rest Area	Electric Bus	3,5
Punten Rest Area	Alternative Junctions	Electric Bus	1,1
Alternative Junctions	AlunAlun KWB	Electric Bus	1,28

Source: Analysis results

---

*Development of Transport System to Support Sustainable City (Case study in Batu City, ..*

---

#### IV. CONCLUSIONS

1. Batu City has many potentials that can be developed, including the icon of Batu City as a tourism city. Starting from the environmental conditions of Batu city related to climate change and changes in community activities that mostly switched from the traditional agricultural sector shifted in the trade sector to switch to the tourism industry sector. Many artificial attractions in Batu cause a shift in tourist orientation, causing congestion and increasing air pollution due to the increasing number of visitor vehicles. With its cold air and cool climate, the Batu City memories are now slowly starting to disappear. It needs to be followed up immediately not to cause more severe problems.
2. Selected trace after through a long process set as follows: Route South of Brantas (Trace 1, Kusuma Agro–Cilik mount; Trace 2, Jatim Park 3– Panderman mount); Route North of Brantas (Trase 3, Selecta Park – Jegkoang Hill).
3. Based on Scalogram analysis of Ropeway trace with consideration of attractiveness, facilities, and infrastructure of the tour, infrastructure and socio-culture consecutive trace 1, 2, 3 gained points 174, 169, and 162. As for the arterial path using Electric Bus and non-arterial Electric Microbus.
4. The solution is to realize the concept of Green City Batu City, supported by the tourism icon of Batu city, then the concept of Green City can be achieved through Eco-Tourism City. As a real action in parsing problems, the transportation system's efficiency becomes very important and requires special attention. Sustainable transportation can be an alternative solution that can suppress the growth of vehicle numbers and pollution arising in Batu City. One mode of transportation development for sustainable cities is the Ropeway Mode and Electric Bus/Microbus.

#### ACKNOWLEDGMENTS

Acknowledgment to Faculty of Engineering, Universitas Muhammadiyah Malang (UMM) has supported and provided the facilities during the research, and thank all those who have participated in completing this research.

#### REFERENCES

- [1]. Andriani DM dan Yuliastuti N. 2013. Penilaian Sistem Transportasi yang Mengarah pada Green Transportasi di Kota Surakarta. *Jurnal Perencanaan Wilayah dan Kota* 9 (2): 183-193.
- [2]. Badan Pusat Statistik, 2015, Penduduk Indonesia Menurut Provinsi. Dapat diunduh dari <https://www.bps.go.id/linkTabelStatis/view/id/1267.Y>.
- [3]. Brotodewo N. 2010. Penilaian Indikator Transportasi Berkelanjutan Pada Kawasan Metropolitan di Indonesia, *Jurnal Perencanaan Wilayah dan Kota* 21 (3): 165-182.
- [4]. Herman. 2011. Indikator Partisipasi Masyarakat dalam Sistem Transportasi Berkelanjutan, *Jurnal Transportasi* 11 (1): 39-50.
- [5]. Kusbimanto W, Sitorus S.R.P. Machfud dan Poerwo I.F.P. 2013, Analisis Keberlanjutan Pengembangan Prasarana Transportasi Perkotaan di Metropolitan Mamminasata Provinsi Sulawesi Selatan. *Jurnal Jalan dan Jembatan* 30 (1): 1-15.
- [6]. Litman T. 2011. Developing Indicators for Comprehensive and Sustainable Transport Planning, *Transportation Research Record* 2017: 10-15.
- [7]. Sitorus S. 2010. Model Kebijakan Pembangunan Infrastruktur Berkelanjutan dalam Mendukung Pengembangan Kawasan Agropolitan (Studi Kasus di Kawasan Agropolitan Merapi-Merbabu). Disertasi. Bogor (ID): Program Pascasarjana IPB.
- [8]. Suthanaya P.A. 2009. Analisis Aksesibilitas Penumpang Angkutan Umum Menuju Pusat Kota Denpasar di Provinsi Bali. *GaneÇ Swara Edisi Khusus* 3 (3): 87-93.
- [9]. Tamin, O. Z. 1993. Strategi Peningkatan Pelayanan Angkutan Umum Sebagai Usaha Mengatasi Masalah Kemacetan di Daerah Perkotaan, *Jurnal Perencanaan Wilayah dan Kota, Jurusan Teknik Planologi*. Bandung: Penerbit ITB.